

3. NATURAL VERSUS CONSTRUCTED

Photo cards

Source: Mike Beaugard, CC BY 2.0, via Flickr, <https://www.flickr.com/photos/31856336@N03/3405208473>



Steady Brook Falls

3. LE NATUREL ET LE BÂTI

Fiches de photos



Source : Mike Beaugard, CC BY 2.0, via Flickr, <https://www.flickr.com/photos/3185636@N03/3405208473>



Chutes Steady Brook

3. NATURAL VERSUS CONSTRUCTED

Photo cards

Source: William Zimmerly (Own work) [CC BY-SA 3.0 (<https://creativecommons.org/licenses/by-sa/3.0/>), via Wikimedia Commons]



Cabot Tower, St. John's

3. LE NATUREL ET LE BÂTI

Fiches de photos



Source : William Zimmerly (Own work) [CC BY-SA 3.0 (<https://creativecommons.org/licenses/by-sa/3.0/>), via Wikimedia Commons



Tour Cabot, St. John's

3. NATURAL VERSUS CONSTRUCTED

Photo cards



Source: D. Gordon E. Robertson (Own work) [CC BY-SA 3.0 (<https://creativecommons.org/licenses/by-sa/3.0/>), via Wikimedia Commons]



Cape St. Mary's Ecological Reserve, St. Brides

3. LE NATUREL ET LE BÂTI

Fiches de photos



Source : D. Gordon E. Robertson (Own work) [CC BY-SA 3.0 (<https://creativecommons.org/licenses/by-sa/3.0/>), via Wikimedia Commons]




Réserve écologique de Cape
St. Mary's, St. Brides

3. NATURAL VERSUS CONSTRUCTED

Photo cards

Source: inferocow, Public domain, via Wikimedia Commons




Churchill Falls

3. LE NATUREL ET LE BÂTI

Fiches de photos



Source : infernocow, Public domain, via Wikimedia Commons




Churchill Falls

3. NATURAL VERSUS CONSTRUCTED

Photo cards


Source: Emmanuel Milou, CC BY-SA 2.0, via Flickr, <https://www.flickr.com/photos/manumilou/6153078538>



**Fiord at Western Brook Pond,
Gros Morne National Park**

3. LE NATUREL ET LE BÂTI

Fiches de photos



Source : Emmanuel Milou, CC BY-SA 2.0, via Flickr,
<https://www.flickr.com/photos/manumilou/6153078538>



**Fjord à l'étang Western Brook,
parc national du Gros-Morne**

3. NATURAL VERSUS CONSTRUCTED

Photo cards

Source: Tango7174 (Own work) [CFDL (<http://www.gnu.org/copyleft/fdl.html>)], via Wikimedia Commons



**Gros Morne
National Park**

3. LE NATUREL ET LE BÂTI

Fiches de photos

Source : Tango714 (Own work) [GFDL (<http://www.gnu.org/copyleft/fdl.html>), via Wikimedia Commons]



Parc national
du Gros-Morne

3. NATURAL VERSUS CONSTRUCTED

Photo cards



Source: Dylan Kereluk (File:Authentic Viking recreation.jpg) [CC BY 2.0 (<http://creativecommons.org/licenses/by/2.0/>), via Wikimedia Commons]



**L'Anse aux Meadows
National Historic Site**

3. LE NATUREL ET LE BÂTI

Fiches de photos



Source : Dylan Kereluk (File:Authentic Viking recreation.jpg) [CC BY 2.0 (<http://creativecommons.org/licenses/by/2.0/>), via Wikimedia Commons]



Lieu historique national
de L'Anse aux Meadows

3. NATURAL VERSUS CONSTRUCTED

Photo cards

Source: Shawn, CC BY-SA 2.0, via Flickr, <https://www.flickr.com/photos/cdnv8r/6101376142>



Lumsden Beach,
Lumsden

3. LE NATUREL ET LE BÂTI

Fiches de photos



Source : Shawn, CC BY-SA 2.0, via Flickr, <https://www.flickr.com/photos/cdnax8r/6101376142>



**Lumsden Beach,
Lumsden**

3. NATURAL VERSUS CONSTRUCTED

Photo cards



Source: Paul Cierszewski, Public domain, via Wikimedia Commons



**Nachvak Fiord, Torngat
Mountains National Park**

3. LE NATUREL ET LE BÂTI

Fiches de photos



Source : Paul Gierszewski, Public domain, via Wikimedia Commons



Fjord Nachvak, parc national des Monts-Torngat

3. NATURAL VERSUS CONSTRUCTED

Photo cards



Source: Natulive Canada (Own work) [CC BY-SA 4.0 (<https://creativecommons.org/licenses/by-sa/4.0/>), via Wikimedia Commons]



Arches
Provincial Park

3. LE NATUREL ET LE BÂTI

Fiches de photos



Source: Natulive Canada (Own work) [CC BY-SA 4.0 (<https://creativecommons.org/licenses/by-sa/4.0/>), via Wikimedia Commons]



Parc provincial
des Arches

3. NATURAL VERSUS CONSTRUCTED

Photo cards



Source: Joseph Novak, CC BY 2.0, via Flickr, <https://www.flickr.com/photos/josephenovak/4533770460/>



**Shipwreck of Sposa,
Conception Harbour**

3. LE NATUREL ET LE BÂTI

Fiches de photos



Source: Joseph Novak, CC BY 2.0, via Flickr, <https://www.flickr.com/photos/josephleenovak/453170460/>



Épave du Sposa,
Conception Harbour

3. NATURAL VERSUS CONSTRUCTED

Photo cards



Source: miguelb (Flickr: St. John's Airport) [CC BY 2.0 (<http://creativecommons.org/licenses/by/2.0/>), via Wikimedia Commons]



**St. John's
International Airport**

3. LE NATUREL ET LE BÂTI

Fiches de photos



Source : mignuelb (Flickr: St. John's Airport) [CC BY 2.0 (<http://creativecommons.org/licenses/by/2.0/>), via Wikimedia Commons]



**Aéroport international
de St. John's**

3. NATURAL VERSUS CONSTRUCTED

Photo cards



Source: Mo Laidlaw (Own work) [CC BY-SA 3.0 (<https://creativecommons.org/licenses/by-sa/3.0/>)] via Wikimedia Commons



The Rooms, St. John's

3. LE NATUREL ET LE BÂTI

Fiches de photos



Source : Mo Laidlaw (Own work) [CC BY-SA 3.0 (<https://creativecommons.org/licenses/by-sa/3.0/>)], via Wikimedia Commons



Musée The Rooms,
St. John's

3. NATURAL VERSUS CONSTRUCTED

Photo cards

Source: Aconcagua (Own work) [CFDL (<http://www.gnu.org/copyleft/fdl.html>)], via Wikimedia Commons



Wharf at Twillingate

3. LE NATUREL ET LE BÂTI

Fiches de photos

Source : Aconcagua (Own work) [GFDL (<http://www.gnu.org/copyleft/fdl.html>), via Wikimedia Commons]



Quai à Twillingate